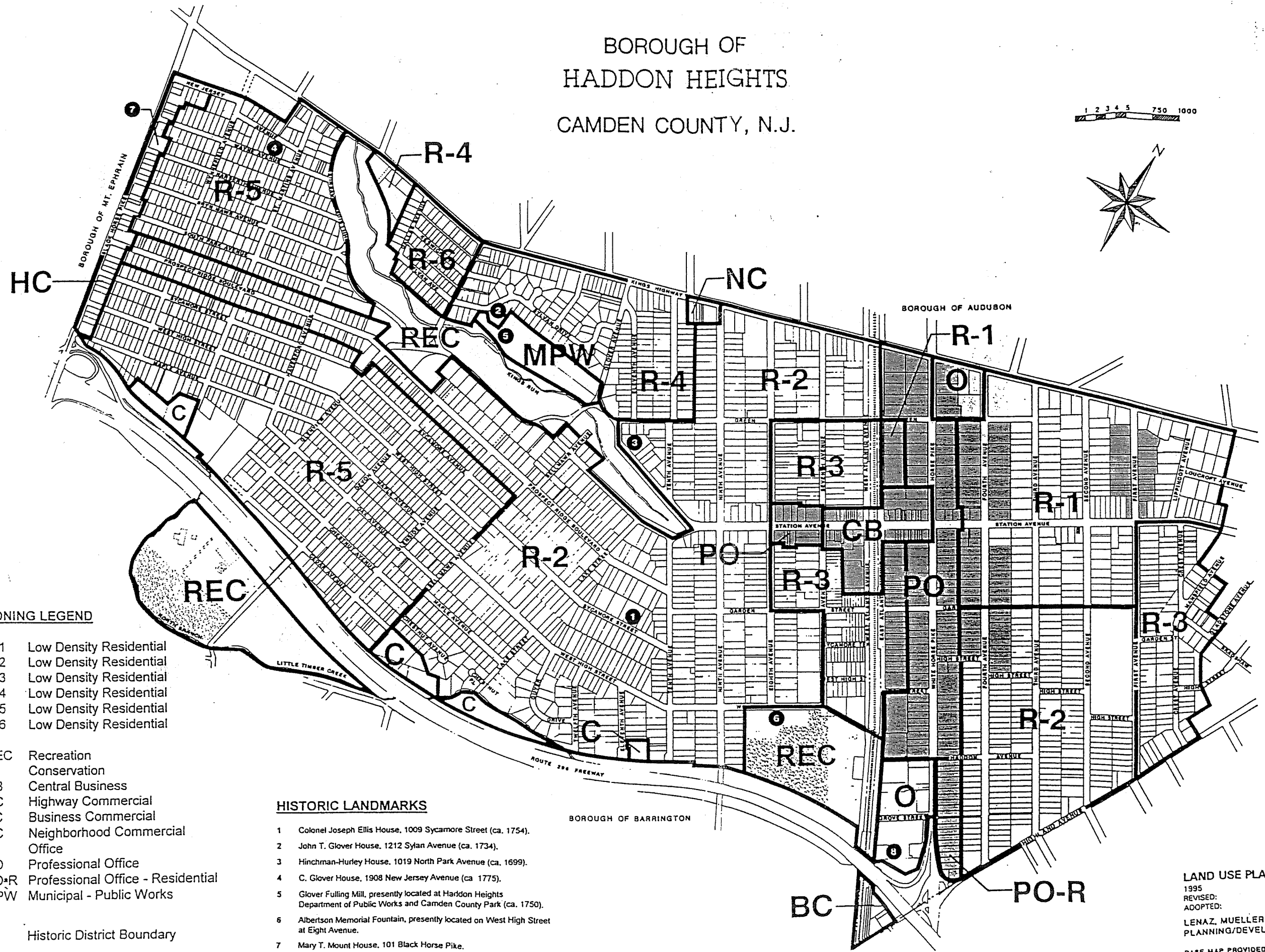

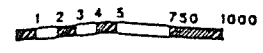


BOROUGH OF
HADDON HEIGHTS
CAMDEN COUNTY, N.J.



ZONING LEGEND

- R-1 Low Density Residential
- R-2 Low Density Residential
- R-3 Low Density Residential
- R-4 Low Density Residential
- R-5 Low Density Residential
- R-6 Low Density Residential

- REC Recreation
- C Conservation
- CB Central Business
- HC Highway Commercial
- BC Business Commercial
- NC Neighborhood Commercial
- O Office
- PO Professional Office
- PO-R Professional Office - Residential
- MPW Municipal - Public Works

- Historic District Boundary
- Woodland Conservation

HISTORIC LANDMARKS

- 1 Colonel Joseph Ellis House, 1009 Sycamore Street (ca. 1754).
- 2 John T. Glover House, 1212 Sylan Avenue (ca. 1734).
- 3 Hinchman-Hurley House, 1019 North Park Avenue (ca. 1699).
- 4 C. Glover House, 1908 New Jersey Avenue (ca. 1775).
- 5 Glover Fulling Mill, presently located at Haddon Heights Department of Public Works and Camden County Park (ca. 1750).
- 6 Albertson Memorial Fountain, presently located on West High Street at Eight Avenue.
- 7 Mary T. Mount House, 101 Black Horse Pike.
- 8 PSE&G Substation, 611 E. Atlantic Avenue (ca. 1900).

LAND USE PLAN

1995
 REVISED:
 ADOPTED:
 LENA Z, MUELLER & ASSOCIATES
 PLANNING/DEVELOPMENT CONSULTANTS, PRINCETON, N.J.
 BASE MAP PROVIDED COURTESY OF THE HADDON HEIGHTS
 PRESERVATION COMMISSION, 1994